

ORDINANCE NO. 1068

AN ORDINANCE ANNEXING LAND TO THE CITY OF OAKLEY, KANSAS.

WHEREAS, the following described land adjoins the City of Oakley, Kansas, and is generally located North of Eighth Street and East of Thomas County Road 30 in Oakley, Kansas, and

WHEREAS, a written petition for annexation of the following described land, signed by all of the owners thereof, have been filed with the City of Oakley, Kansas, pursuant to K.S.A. 12-520, as amended; and

WHEREAS, the governing body of the City of Oakley, Kansas, finds it advisable to annex such land.

NOW THEREFORE, BE IT ORDAINED BY THE GOVERNING BODY OF THE CITY OF OAKLEY, KANSAS;

SECTION 1.

That the following described land is hereby annexed and made a part of the City of Oakley, Kansas, to-wit:

Baalmann Tract 1S

A tract of land located in the Southwest Quarter (SW1/4) of Section Thirty-six (S36), Township Ten South (T10S), Range Thirty-Two West (R32W) of the Sixth Principal Meridian (6th P.M.) in Thomas County, Kansas, more particularly described as follows:

Beginning at the southwest corner of said Section, thence, on an assumed bearing of N00°20'12"W, along the west line of said Section, a distance of one hundred forty-one and seventy-five hundredths (141.75) feet, thence N89°38'29"E for a distance of three hundred seven and thirty-five hundredths (307.35) feet, thence S00°20'08"E for a distance of one hundred forty-one and sixty-two hundredths (141.62) feet to the south line of said Section, thence S89°37'05"W, along the south line of said Section, for a distance of three hundred seven and thirty-four hundredths (307.34) feet to the point of beginning, containing 1.00 acre, said tract being subject to county road right-of-way along its west and south boundaries.

SECTION 2.

This ordinance shall take effect and be in force from and after its publication in the official city newspaper.

PASSED AND APPROVED BY THE GOVERNING BODY OF THE CITY OF OAKLEY, KANSAS, THIS 19TH DAY OF OCTOBER, 2009.



Jerry Robben
Jerry Robben
MAYOR

ATTEST:

Rose Wessel
Rose Wessel
CITY CLERK


FILE NUMBER 20092397 BK 203 PG 824 - 828
RECORDED 11/3/2009 at 8:18 AM
RECORDING FEE: \$ 0
Thomas County, KANSAS
KARLA SULLIVAN, DEPUTY *Karla L Volk*
LORA L. VOLK, REGISTER OF DEEDS



CERTIFICATE

I, Rose Wessel, Clerk of the City of Oakley, Kansas, do hereby certify that the foregoing is a true and correct copy of Ordinance No. 1068, as approved by the City Council of the City of Oakley, Kansas, on the 19th day of October 2009, and such action has been duly recorded in the Official Minute Book 16, Page 319.

In Testimony Whereof, I have hereunto set my hand and affixed the official seal of the City of Oakley, Kansas, this 22nd day of October 2009.



Rose Wessel
City Clerk

Proof of Publication

Affidavit of Publication
State of Kansas,
LOGAN COUNTY, ss:

Barbara Glover
being first duly sworn, deposes and says, that
She

is the editor of **THE OAKLEY GRAPHIC**, a weekly newspaper printed in the State of Kansas, and published in and of general circulation in Logan County, Kansas, with a general paid circulation on a weekly and that said newspaper is not a trade, religious, or fraternal publication.

Said newspaper is a weekly, published at least weekly 50 times a year; has been so published continuously and uninterruptedly in said county and state for a period of more than five years prior to the first publication of said notice; and has been admitted at the post office of Oakley in said county as second class matter.

That the attached notice is a true copy thereof and was published in the regular and entire issue of said newspaper for 1 consecutive weeks the first publication thereof being made as aforesaid on the 21 day of October, 2009 with subsequent publications being made on the following dates:

- 1st Publication was made on the 21 day of Oct., 2009
- 2nd Publication was made on the _____ day of _____, 20 _____
- 3rd Publication was made on the _____ day of _____, 20 _____
- 4th Publication was made on the _____ day of _____, 20 _____
- 5th Publication was made on the _____ day of _____, 20 _____
- 6th Publication was made on the _____ day of _____, 20 _____


Publication fee \$ 161.20
 Affidavit, Notary's Fees \$ _____
 Additional Copies @ _____ \$ _____
 Total Publication Fee \$ 161.20

(Signed) [Signature]
Witness my hand this 23 day of October, 2009

SUBSCRIBED and SWORN to before me this 23 day of October, 2009.

Kelly C. Anderson
(Notary Public)

My commission expires 2-7-2010



Legal Notice

Published in the Oakley Graphic Oct. 21, 2009
ORDINANCE NO. 1068

AN ORDINANCE ANNEXING LAND TO THE CITY OF OAKLEY, KANSAS.

WHEREAS, the following described land adjoins the City of Oakley, Kansas, and is generally located North of Eighth Street and East of Thomas County Road 30 in Oakley, Kansas, and

WHEREAS, a written petition for annexation of the following described land, signed by all of the owners thereof, have been filed with the City of Oakley, Kansas, pursuant to K.S.A. 12-520, as amended; and

WHEREAS, the governing body of the City of Oakley, Kansas, finds it advisable to annex such land.

NOW THEREFORE, BE IT ORDAINED BY THE GOVERNING BODY OF THE CITY OF OAKLEY, KANSAS; SECTION 1

That the following described land is hereby annexed and made a part of the City of Oakley, Kansas, to-wit:

Baalmann Tract 1S
A tract of land located in the Southwest Quarter (SW1/4) of Section Thirty-six (S36), Township Ten South (T10S), Range Thirty Two West (R32W) of the Sixth Principal Meridian (6th P.M.) in Thomas County, Kansas, more particularly described as follows:

Beginning at the southwest corner of said Section, thence, on an assumed bearing of N00°20'12"W, along the west line of said Section, a distance of one hundred forty-one and seventy-five hundredths (141.75) feet, thence N89°38'29"E for a distance

of three hundred seven and thirty-five hundredths (307.35) feet, thence S00°20'08"E for a distance of one hundred forty-one and sixty-two hundredths (141.62) feet to the south line of said Section, thence S89°37'05"W, along the south line of said Section, for a distance of three hundred seven and thirty-four hundredths (307.34) feet to the point of beginning, containing 1.00 acre, said tract being subject to county road right-of-way along its west and south boundaries.

SECTION 2
This ordinance shall take effect and be in force from and after its publication in the official city newspaper.
PASSED AND APPROVED BY THE GOVERNING BODY OF THE CITY OF OAKLEY, KANSAS, THIS 19TH DAY OF OCTOBER, 2009.


/s/ Jerry Robben
Mayor, City of Oakley
/s/ Rose Wessel
City Clerk

CERTIFICATE

I, Rose Wessel, Clerk of the City of Oakley, Kansas, do hereby certify that the foregoing is a true and correct copy of the Proof of Publication for Ordinance No. 1068, as approved by the City Council of the City of Oakley, Kansas, on the 19th day of October 2009, and such action has been duly recorded in the Official Minute Book 16, Page 319.

In Testimony Whereof, I have hereunto set my hand and affixed the official seal of the City of Oakley, Kansas, this 23rd day of October 2009.





Rose Wessel
City Clerk